

IPATH-PATH REDUCTION IN WIRELESS SENSOR NETWORK

S.SUNIL

Assistant professor,
Department of Information Technology,
Mahaveer Institute of science &
Technology, Bandlaguda, Hyderabad,
India, snlsungar@gmail.com,

R.KESHAVIAIAH

Assistant professor,
Department of Information Technology,
Mahaveer Institute of science &
Technology, Bandlaguda, Hyderabad,
India, rameswaramkeshav@gmail.com

Abstract

Late remote sensor systems (WS-Ns) are ending up increasingly multifaceted with the emerging system scale and the dynamic idea of remote communications. Many approximation and analytic methodologies rely upon per- bundle guiding ways for careful and fine grained examination of the intricate system practices. Here propose i-Path, a novel way induction way to deal with recreating the per-bundle steering ways in unique and vast scale systems. The essential thought of i-path is to abuse high way similitude to iteratively induce long ways from short ones. i-path begins with an fundamental known arrangement of ways and achieves way surmising iteratively. I-Path includes a original plan of a insubstantial hash work for chequered of the deduced ways. Keeping in mind the end goal to additionally enhance the surmising capacity and in addition the execution productivity, i-path incorporates a quick bootstrapping calculation to recreate the fundamental preparation of ways. We likewise actualize i-path and assess its execution utilizing follows from substantial scale WS-N organizations and in addition broad reenactments. Results demonstrate that i-path accomplishes significantly higher reproduction proportions under various system settings contrasted with other cutting edge approaches.

Key words: IPath, Inference, WSN

1. INTRODUCTION

Remote sensor systems (WS-Ns) can be connected in numerous application situations, e.g., auxiliary insurance, biological community administration, and urban CO observing. In a common WSN, various self-sorted out sensor hubs report the detecting information occasionally to a focal sink through multi-bounce remote. Late years have seen a fast development of sensor

arrange scale. Some sensor systems incorporate hundreds even a large number of sensor hubs. These systems frequently utilize dynamic directing conventions to accomplish quick adjustment to the active remote channel circumstances. The developing system scale and the dynamic idea of remote network make WS-Ns turn out to be progressively mind boggling and difficult to oversee. Recreating the directing way of each got bundle at the sink side is a successful approach to comprehend the system's unpredictable interior practices.

With the steering way of every parcel, numerous estimation and analytic methodologies can lead viable administration and convention enhancements for sent WSNs comprising of countless sensor hubs. For instance, PA-D relies upon the steering way data to fabricate a Bayesian system for inducing the main drivers of strange marvels. Way data is additionally essential for a system administrator to viably deal with a sensor arrange. For instance, given the per- parcel way data, a system administrator can without much of a stretch discover the hubs with a considerable measure of bundles sent by them, i.e., arrange bounce spots. At that point, the director can bring activities to manage that issue, for

example, conveying more hubs to that zone and adjusting the steering layer conventions. Moreover, per-parcel way data is fundamental to screen the fine grained per-connect measurements. For

instance, most current postponement and misfortune estimation methods accept that the directing topology is given as from the earlier. The time-differing directing topology can be successfully gotten by per-parcel steering way, altogether enhancing the benefits of existing WS-N postponement and misfortune tomography methods. A direct method is to append the whole steering way in every parcel. The issue of this method is that its message above can be extensive for bundles with long steering ways. Seeing the constrained correspondence assets of WS-Ns, this approach is usually not attractive practically speaking.

II. LITERATURE SURVEY

Literature survey is the most important step in software development process. Before improving the tools it is compulsory to decide the economy strength, time factor. Once the programmer's create the structure tools as programmer require a lot of external support, this type of support can be done by senior programmers, from websites or from books.

A. M. Ceriotti

Remote sensor systems are un fastened frameworks that are anything but difficult to convey and have restricted visual effect - a key resource in observing legacy structures of aesthetic intrigue. This paper portrays one such framework conveyed in Torre Aquila, a medieval tower in Trento (Italy). Our commitments extend from the equipment to the graphical front-end. Altered equipment bargains proficiently with high-volume vibration information, and extraordinarily planned sensors gain the building's distortion. Devoted programming administrations give: i) information accumulation, to proficiently accommodate the assorted information rates and unwavering quality needs of

heterogeneous sensors; ii) information scattering, to spread design changes and empower remote entrusting; iii) time synchronization, with low memory requests.

B. L. Mo

Propelled by the necessities of exact timberland stock and realtime reconnaissance for biological system administration, "CitySee Urban CO2 observing with sensors". X. Mao

In this exchange, we predominantly concentrate on the sensor organization issue with the goal that fundamental prerequisites like availability, scope, information representability are fulfilled. We additionally quickly experience the answers for the rest of the difficulties. In CitySee, the sensor arrangement issue can be preoccupied as a transfer hub situation issue under gap imperative. Via painstakingly considering all imperatives and genuine arrangement circumstances, we propose proficient and compelling methodologies and demonstrate that our plan utilizes extra transfer hubs at most twice of the base. We assess the execution of our approach through broad reproductions looking like sensible sending.

C. "Gathering tree convention" Greenery, O. Gnawali, R. Fonseca, K. Jamieson, and P. Levis

This paper exhibits and assesses two standards for remote steering conventions. The first is datapath approval: information activity rapidly finds and fixes directing irregularities. The second is versatile beaconing: stretching out the Trickle calculation to directing control movement lessens course repair dormancy and sends less guides.

D. "A high throughput way metric for multi-jump remote steering". Creators: J. Bicket, and R. Morris, D. S. J. D. Couto, D. Aguayo

This paper displays the normal

transmission tally metric (ET- X), which discovers high-throughput ways on multi-jump remote systems. ET-X limits the normal aggregate number of parcel transmissions (counting retransmissions) required to effectively convey a bundle to a definitive goal. The ET-X metric consolidates the impacts of connection misfortune proportions, asymmetry in the misfortune proportions between the two bearings of each connection, and impedance among the progressive connections of a way. Interestingly, the base bounce consider metric picks subjectively as a part of the diverse ways of a similar least length, paying little heed to the regularly huge contrasts in throughput among those ways, and overlooking the likelihood that a more drawn out way may offer higher throughput.

E. "Pervasive information gathering for portable clients in remote sensor systems". J. Wang, and Z.-Cao, Z. Li, M. Li,

We think about the universal information accumulation for portable clients in remote sensor systems. Individuals with handheld gadgets can without much of a stretch connect with the system and gather information. We propose a novel approach for portable clients to gather the system wide information. The steering structure of information gathering is additively refreshed with the development of the portable client. With this approach, we just play out a restricted alteration to refresh the steering structure while the directing execution is limited and controlled contrasted with the ideal execution. The proposed convention is anything but difficult to execute.

SYSTEM ARCHITECTURE

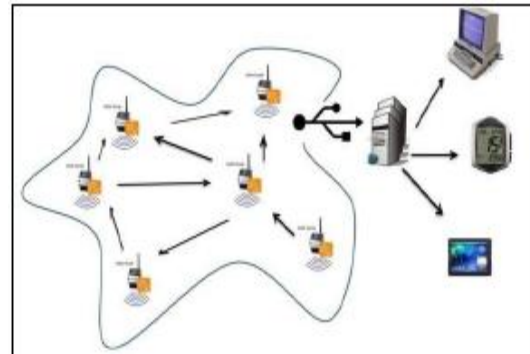


Fig. 1: Architecture

We propose i-path, a novel way induction way to deal with remake directing ways at the sink side. In view of a genuine complex urban detecting system with all hub producing neighborhood parcels, we locate a key perception: It is profoundly plausible that a bundle from hub and one of the bundles from "s" parent will take after a similar way beginning from 's' parent near the destination. We allude to this perception as high way comparability. The fundamental thought of i-path is to abuse high way comparability to repeatedly deduce long ways from short ones. i-path begins with a recognized arrangement of ways (e.g., the one-jump ways are as of now known) and achieves way deduction repeatedly. Amid every emphasis, it tries to deduce ways one jump longer until the point when no ways can be derived.

III. METHODOLOGY

A. Iterative Boosting

I Path remakes obscure long ways from recognized small ways iteratively. The contrasting the logged hash esteem and the computed hash esteem, the sink can check whether a long way and a small way share a similar way after the short way's unique hub. At the point when the sink finds a match, the long way can be reproduced by consolidating its unique hub and the small.

B. Fast bootstrapping

Repeated boosting calculation needs an underlying arrangement of reproduced ways. Notwithstanding the one two-

bounce ways, the quick bootstrapping calculation additionally gives more starting remade ways to the iterative boosting calculation. These underlying reproduced ways diminish the quantity of emphases required and accelerate the iterative boosting calculation.

C. *PSP-Hashing*

IV. RESULTS AND DISCUSSION

A.S

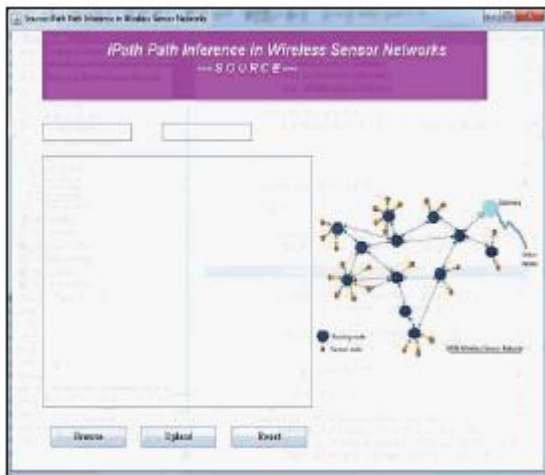
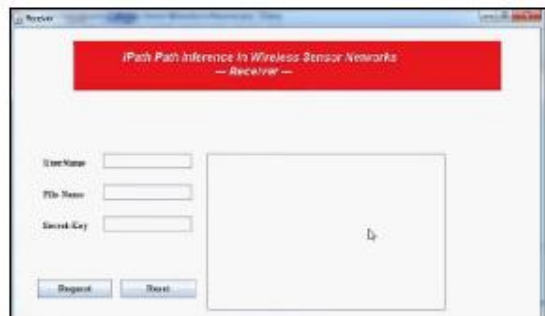


Fig. 2: Source Screenshot
 The above screen shows the source GUI of the application where a file will be browsed and it can be uploaded and sent to the destination node over the network.

A. *Receiver*

Fig. 3: Receiver Screenshot
 The above screen gives the receiver GUI of the application where the receiver can give the user name and file name which needs to be downloaded and finally the secret key for the authentication purpose.



As specified in the repeated boosting calculation, the PSPHashing i.e., way comparability saving assumes a key part to make the sink have the capacity to check whether a short way is comparative with another long way. There are three prerequisites of the hash work.

IV. CONCLUSION AND FUTURE SCOPE

The current headway in the innovation has made achievable for assembling the little and ease sensors. The detecting gadgets measure the natural conditions and move them into the electrical flag. This flag preparing will assist in distinguishing the protest area or occasion happening and so forth. Countless are arranged in numerous applications to distinguish the un-feasible operation. WSNs are comprise of thousands of sensors, which gives the correspondence between the Source and BS/sink. A more protuberant amount of sensors takes into explanation noticing over bigger land districts with more protuberant precision. Many issues in steering and configuration challenges in WSNs are recorded and quickly clarified

ACKNOWLEDGMENT

The authors would like to thank a great support of.

REFERENCES

[1] M. Ceriottiet al., "Observing legacy structures with remote sensor organizes: The Torre Aquila sending," 2009
 [2] L-Mo-et al., "Covering conclusion gauges with Green- Orbs: Sustainable detecting in the timberland," Proc 2009
 [3] X.Mao et al., "City-See: Urban-CO2 checking " in Proc. IEEE,-2012
 [4] R. Fonseca,. Jamieson, D.Moss, and P-Levis, "Gathering tree convention," in Proc. Sen-Sys-2009
 [5] D. Aguayo, J. Bicket, and R. Morris, "A tall throughput way metric for many-bounce remote steering," in Proc. Mobi-Com-2003
 [6] J. Wang, Z-Li, M-Li, and Z. Cao, "Omnipresent information accumulation for portable clients in remote sensor systems," IEEE-



2011

- [7] X. Lu, D. Dong, Y. Liu, X. Liao, and L. Shanshan, "PathZip: Packet path tracing in wireless sensor networks," in *Proc. IEEE EMASS*, 2012, pp. 380–388. [8] M. Keller, J. Beutel, and L. Thiele, "How was your journey? Uncovering routing dynamics in deployed sensor networks with multi-hop network tomography," in *Proc. SenSys*, 2012, pp. 15–28. [9] Y. Yang, Y. Xu, X. Li, and C. Chen, "A loss inference algorithm for wireless sensor networks to improve data reliability of digital ecosystems," *IEEE Trans. Ind. Electron.*, vol. 58, no. 6, pp. 2126–2137, Jun. 2011. [10] Y. Liu, K. Liu, and M. Li, "Passive diagnosis for wireless sensor networks," *IEEE/ACM Trans. Netw.*, vol. 18, no. 4, pp. 1132–1144, Aug. 2010. [11] W. Dong, Y. Liu, Y. He, T. Zhu, and C. Chen, "Measurement analysis on the packet delivery performance in a large-scale sensor network," *IEEE/ACM Trans. Netw.*, 2013, to be published. [12] J. Wang, W. Dong, Z. Cao, and Y. Liu, "On the delay performance analysis in a large-scale wireless sensor network," in *Proc. IEEE RTSS*, 2012, pp. 305–314. [13] Y. Liang and R. Liu, "Routing topology inference for wireless sensor networks," *Comput. Commun. Rev.*, vol. 43, no. 2, pp. 21–28, 2013. [14] Y. Gao et al., "Domo: Passive per-packet delay tomography in wireless ad-hoc networks," in *Proc. IEEE ICDCS*, 2014, pp. 419–428. [15] M. Lee, S. Goldberg, R. R. Kompella, and G. Varghese, "Fine-grained latency and loss measurements in the presence of ordering," in *Proc. ACM SIGMETRICS*, 2011, pp. 329–340. [16] Y. Shavitt and U. Weinsberg, "Quantifying the importance of vantage points distribution in internet topology measurements," in *Proc. IEEE INFOCOM*, 2009, pp. 792–800. [17] M. Latapy, C. Magnien, and F. Oudraogo, "A radar for the internet," in *Proc. IEEE ICDMW*, 2008, pp. 901–908.